RODIBOOK
PRO
MICHELIN



RODIBOOK2021

¡AQUÍ EMPIEZA TU AVENTURA!

El 3 y el 4 de septiembre de 2021

Atención, lee detenidamente las notas y abreviaciones antes de empezar el Rodibook 2021.

Abreviaturas del Roadbook:

SPP	Seguir pista principal
DPP	Dejar pista principal
CP	Control de paso
PV	Poco visible
E3	Estrecho
AD	A la derecha

A Izq	A la izquierda
Dir	Dirección
Gas	Gasolinera
IMP	Imperativo, obligatorio
TRIP	Cuentakilómetros

Km	*Vielha-CP 1*	*Descripción*
0,0 **0,0**	1 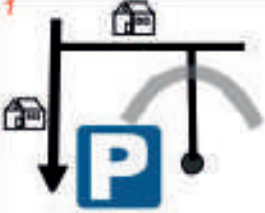	*¡Salida!* *Trip a 0,0*
0,5 **0,5**	2 	**Betrén**
0,9 **0,4**	3 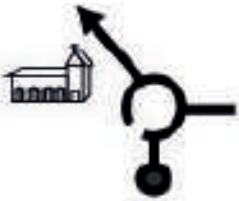	**Dir Sort**
5,7 **4,6**	4 	*! Gas a D* *(24h) Prox a* *64 km* **SPP**

6,3 0,6	5 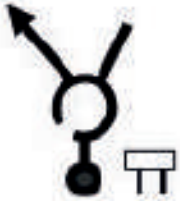	**SPP**
8,7 2,4	6 	**SPP**

Km	Vielha-CP 1	Descripción
9,3 0,6	7 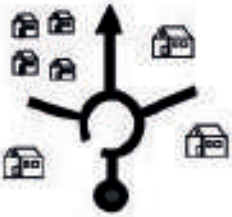	**SPP**
12,6 3,3	8 	**SPP**
22,6 10,0	9 	2.072 m **SPP**
30,7 8,1	10 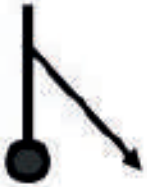	**!!DPP Dir Bosc !E3 Roto**

33,5 2,8	11 	SPP !E3 !!Duermen
34,8 1,3	12 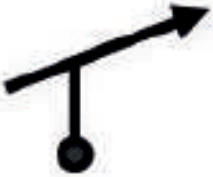	**SPP**

Km	Vielha-CP 1	Descripción
38,0 3,2	13 	**!!DPP a Izq**
38,3 0,3	14 	**SPP**
40,3 2,0	15 	**SPP**

42,2 1,9	16 	**SPP**
	17 ¡Respetad el descanso de los vecinos!	
46,8 4,6	18 	**SPP**
Km	**Vielha-CP 1**	**Descripción**
46,9 0,1	19 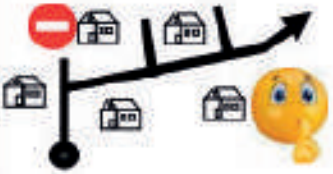	**Dir Vielha**
49,5 2,6	20 	**SPP**

50,4 0,9	21 	**A D**
50,9 0,5	22 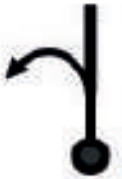	**!! DPP a Izq** **!E3**
54,4 3,5	23 	**Mejor** **20 km/h SPP**
54,8 0,4	24 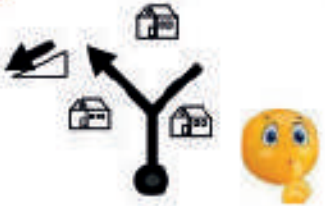	**SPP** **!E3**

Km	Vielha-CP 1	Descripción
59,2 4,4	25 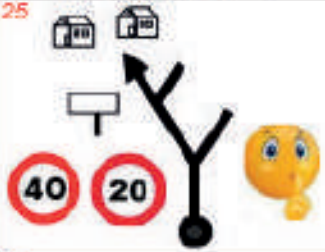	**SPP** **!E3**

Km	Vielha-CP 1	Descripción
61,7 2,5	26 	Quedan 600 km ¡Ánimo!
64,7 3,0	27 	**A Izq** **SPP**
69,9 5,2	28 	!Gas a Izq (7:30-21:00) Prox a 44 km SPP aD
73,0 3,1	29 	**SPP**
81,1 8,1	30 	**SPP**

81,8 0,7	31 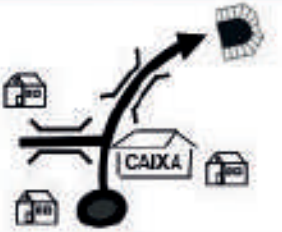	**SPP**
90,1 8,3	32 	**SPP**
91,6 1,5	33 	**SPP**
92,1 0,5	34 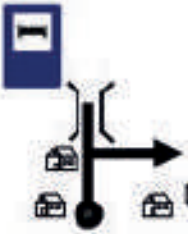	**!! DPP aD** **!!PV**
92,2 0,1	35 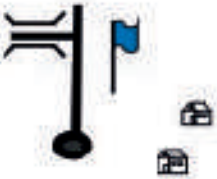	**CP1** **!Fichar** **Trip a 0,0**
0,0 0,0	36 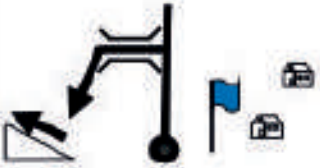	**CP1** **¿Trip?** **!E3**

Km	Cp1-CP2	Descripción
1,8 1,8	37 	**A D**
2,1 0,3	38 	**!! DPP A Izq**
5,5 3,4	39 	
5,7 0,2	40 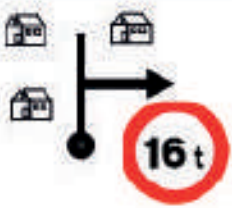	**!DPP aD Dir Alberg**
9,7 4,0	41 	**SPP** **!Despacio**
9,8 0,1	42 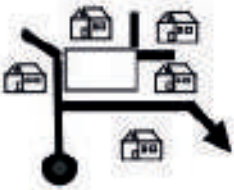	**SPP**

Km	**Cp1-CP2**	**Descripción**
12,0 2,2	43 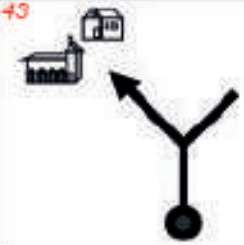	***SPP***
13,1 *1,1*	44 	***SPP***
15,0 0,9	45 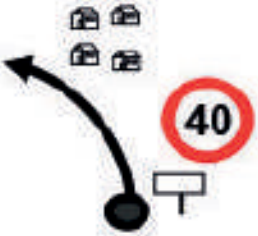	***SPP***
18,2 3,2	46 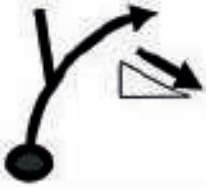	***SPP***
19,5 1,3	47 	***A Izq*** ***SPP***
19,7 *0,2*	48 	

Km	Cp1-CP2	Descripción
20,0 0,3	49 	!DPP aD Dir Coll
21,8 1,8	50 	!Gas aD (24 h) Prox a 49 Km
29,2 7,4	51 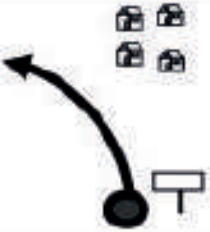	SPP
39,0 9,8	52 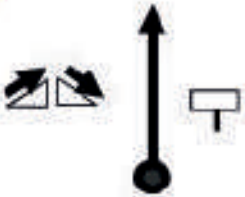	Coll 1.720 m.
45,7 6,7	53 	Mirador SPP
51,8 6,1	54 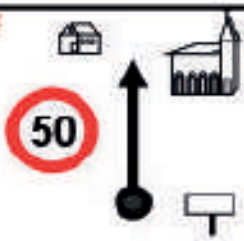	SPP

KM	Cp1-CP2	Descripción
61,5 9,7	55 	! Curva cerrada SPP
64,5 3,0	56 	
65,1 0,6	57 	!! Radar
67,6 2,5	58 	SPP
68,1 0,5	59 	!Desconectar datos Entraremos en Andorra
69,5 1,4	60 	Quedan 500 Km ¡Vamos calentando!

Km	Cp1-CP2	Descripción
70,0 0,5	61 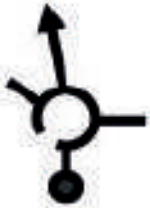	**SPP**
70,6 0,6	62 	**En 12 km tienes gasolinera en Andorra**
70,9 0,3	63 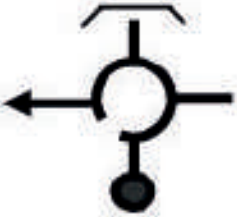	**Dir Andorra**
72,7 1,8	64 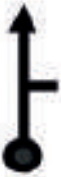	**SPP**
78,7 6,0	65 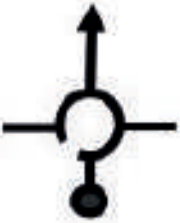	**SPP**
79,5 0,8	66 	**Aduana**

Km	Cp1-CP2	Descripción
80,1 0,6	67 	**Frontera** **SPP**
82,4 2,3	68 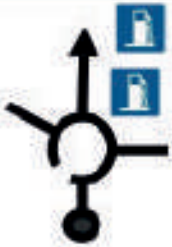	**Gasolineras** **1000** **SPP**
83,2 0,8	69 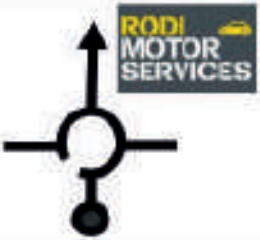	**SPP Rodi** **a D**
83,5 0,3	70 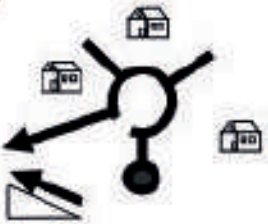	**!!DPP Dir** **Fontaneda** **!E3**
85,6 2,1	71 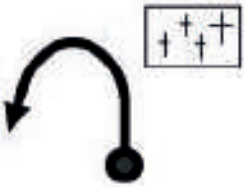	**SPP**
88,3 2,7	72 	**SPP**

Km	Cp1-CP2	Descripción
89,2 0,9	73 	**Dir Gallina**
90,9 1,7	74 	**!!DPP !E3** **Dirección única**
95,5 4,6	75 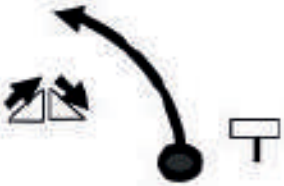	**Coll de la Gallina 1.910m (Mítico en ciclismo)** **Trip a 0,0**
0,0 0,0	76 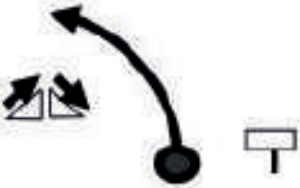	**¿Trip?** **!Fuerte descenso** **SPP**
4,1 4,1	77 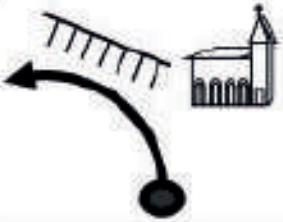	**SPP**
8,0 3,9	78 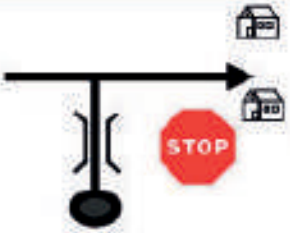	

Km	Cp1-CP2	Descripción
11,6 3,6	79 	
12,5 0,9	80 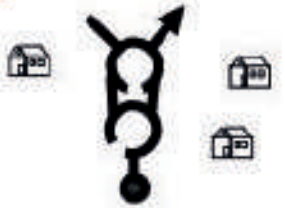	
14,3 1,8	81 	**SPP**
16,0 1,7	82 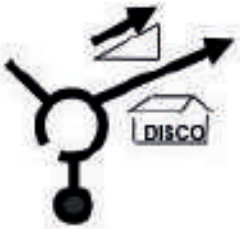	**!!DPP** **después** **SPP**
18,1 2,1	83 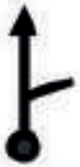	**SPP**
19,6 1,5	84 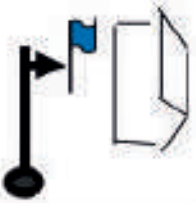	**CP2 British College** **!!Fichar** **!Trip a 0,0**

Km	CP2- CP3	Descripción
0,0 0,0	85 	CP2 ¿Trip? SPP
0,4 0,4	86 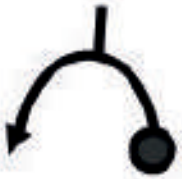	SPP
3,3 2,9	87 	A Izq
4,3 1,0	88 	A D
4,6 0,3	89 	
4,9 0,3	90 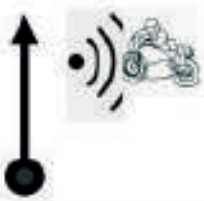	!!Radar

Km	CP2- CP3	Descripción
5,1 0,2	91 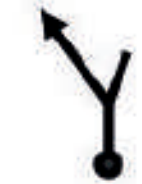	**Dir Francia**
7,1 2,0	92 	**!!DPP Dir Vila**
8,0 0,9	93 	
8,9 0,9	94 	**Población !E3 SPP**
14,5 5,6	95 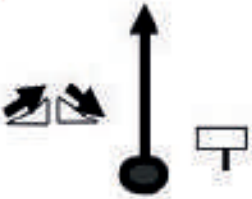	**Coll de Beixalís 1.793 m**
19,0 4,5	96 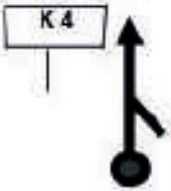	**SPP**

Km	CP2- CP3	Descripción
20,9 1,9	97 	**A D**
22,1 1,2	98 	**Población SPP**
22,5 0,4	99 	
23,2 0,7	100 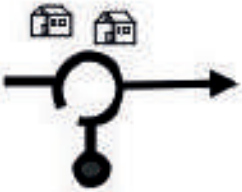	**SPP**
23,9 0,7	101 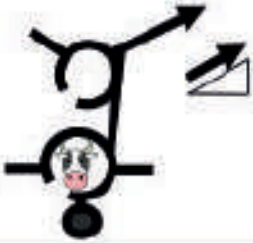	***Empieza puerto***
33,7 9,8	102 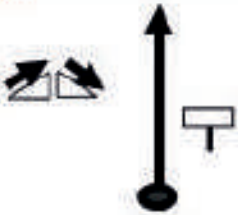	**Coll d'Ordino 1.980 m.**

Km	CP3- CP4	Descripción
36,4 2,7	103 	!CP3 Roc del Quer !Fichar !Trip a 0,0
0,0 0,0	104 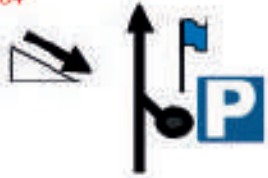	!CP3 ¿Trip? SPP
3,8 3,8	105 	Levanta la vista, verás el mirador.
6,1 2,3	106 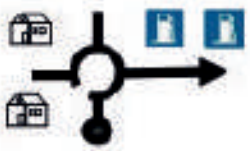	SPP
6,5 0,4	107 	! Radar tramo 4 km SPP
10,4 3,9	108 	SPP

Km	CP3- CP4	Descripción
11,8 1,1	109 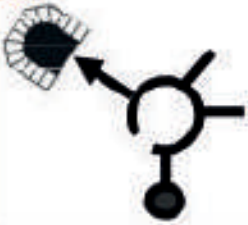	!OJO no volver a Vila
13,5 1,7	110 	!!AD Dir España
14,5 1,0	111 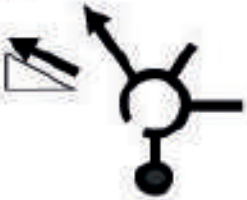	Dir España
14,8 0,3	112 	SPP Dir España
16,0 1,2	113 	SPP Dir España
16,7 0,7	114 	SPP Dir España

Km	CP3- CP4	Descripción
17,1 0,4	115 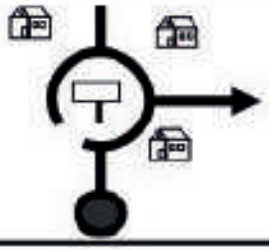	**Andorra la Vella !! DPP Dir Centre ciutat**
17,3 0,2	116 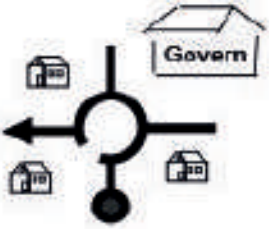	**AD**
17,6 0,3	117 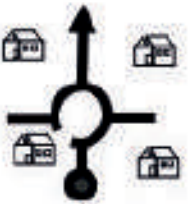	**SPP**
18,0 0,4	118 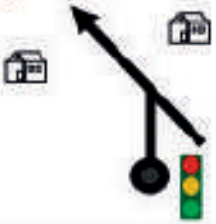	**Dir España**
18,0 0,0	119 	**Sólo quedan 400 km.**
18,5 0,5	120 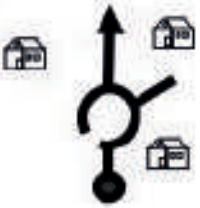	**Dir España**

Km	CP3- CP4	Descripción
19,7 1,2	121 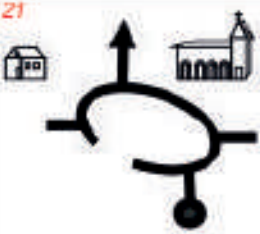	**Dir España**
20,1 0,4	122 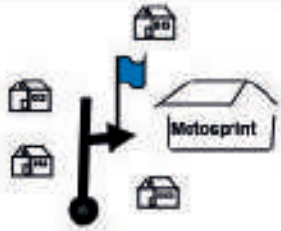	**!CP4 Motosprint !!Fichar !Trip a 0,0**
0,0 0,0	123 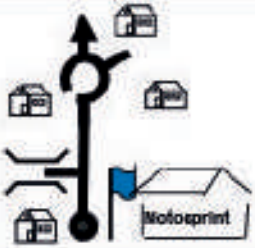	**!CP4 Motosprint ¿Trip? Dir España SPP**
0,8 0,8	124 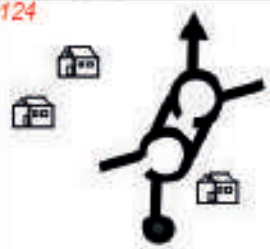	**SPP Dir España**
1,9 1,1	125 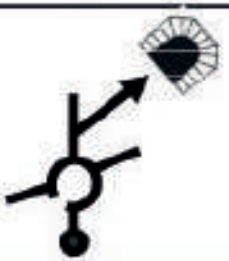	**SPP Dir España**
3,0 2,1	126 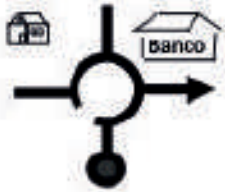	**SPP Dir España**

Km	CP4- CP5	Descripción
3,7 0,7	127 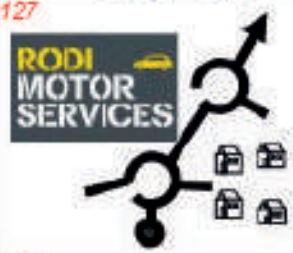	Rodi a Izq !! No vuelvas al coll de la Gallina
4,7 1,0	128 	Gas a D última en Andorra (24 h) Prox a 130 km
7,1 2,4	129 	Frontera
7,6 0,5	130 	Aduana
8,5 0,9	131 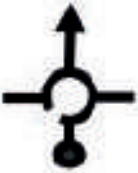	SPP
16,2 7,7	132 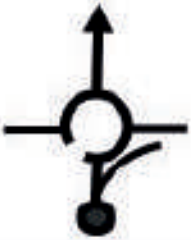	Recto

Km	CP4- CP5	Descripción
16,4 0,2	133 	
16,5 0,1	134 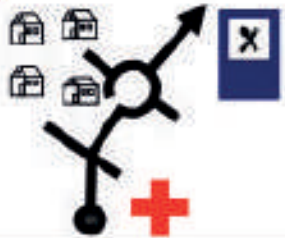	Zona de restaurantes Recto hasta el final
17,1 0,6	135 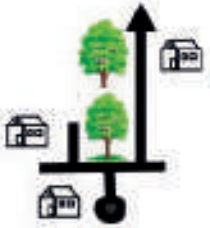	Seguir recto
17,3 0,2	136 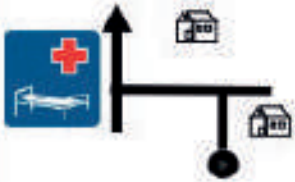	Izq - D
17,6 0,3	137 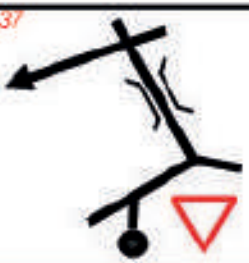	SPP
19,6 2,0	138 	SPP

Km	CP4- CP5	Descripción
21,3 1,7	139 	**SPP**
23,0 1,7	140 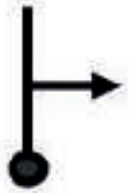	**!DPP** **a D**
33,6 10,6	141 	**Impresionante panorámica** **!Restablecer datos**
34,3 0,7	142 	**Coll** **1.480m**
36,9 2,6	143 	**SPP**
40,8 3,9	144 	**SPP**

Km	CP4- CP5	Descripción
43,5 2,7	145 	**SPP**
51,7 8,2	146 	**SPP**
54,3 2,6	147 	**SPP**
55,2 0,9	148 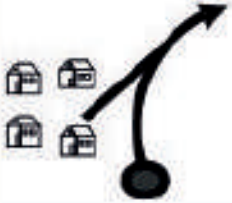	**Dir esquí**
64,3 9,1	149 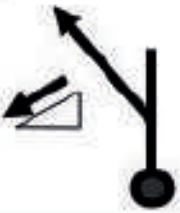	**A Izq SPP**
68,4 4,1	150 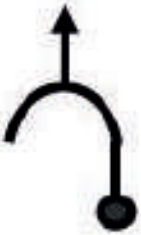	**DPP A D Dir esquí**

Km	CP4- CP5	Descripción
71,4 3,0	151 	**SPP**
72,5 1,1	152 	**SPP**
78,7 6,2	153 	**!E3** **SPP**
81,9 3,2	154 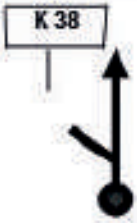	**SPP**
84,9 3,0	155 	**SPP**
93,0 8,1	156 	**SPP**

Km	CP4- CP5	Descripción
97,9 4,9	157 	Quedan 300 km… ¡No todos llanos y rectos!
99,8 1,9	158 	**SPP**
100,1 0,3	159 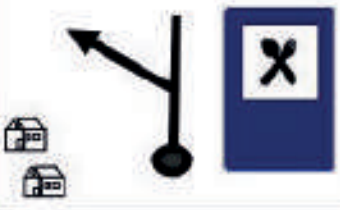	**!!DPP a Izq**
100,8 0,7	160 	**SPP**
105,4 4,6	161 	**SPP** Monumento Tour 2009
106,4 1,0	162 	**SPP**

Km	CP4- CP5	Descripción
109,9 3,5	163 	!!DPP aD !PV !E3
110,2 0,3	164 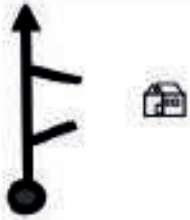	**SPP**
113,3 3,1	165 	**SPP**
118,2 4,9	166 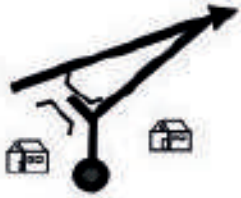	A D en carretera principal
120,5 2,3	167 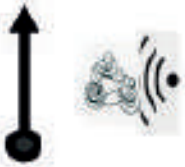	!!Radar
120,7 0,2	168 	!!DPP aD !PV !E3 Sucio

Km	CP4- CP5	Descripción
120,9 0,2	169 	!E3 !Sucio
122,1 1,2	170 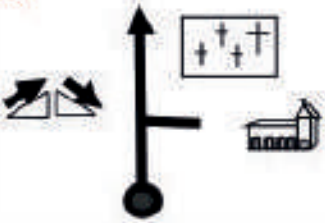	**SPP**
123,0 0,9	171 	*Dolmen de Ceuró en sendero a Izq*
124,8 1,8	172 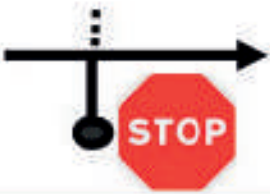	**SPP** **AD**
126,5 1,7	173 	**SPP**
127,1 0,6	174 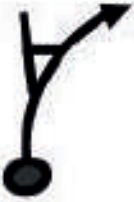	**SPP** **AD**

Km	CP4- CP5	Descripción
131,2 4,1	175 	**SPP**
131,7 0,5	176 	**SPP**
134,3 2,6	177 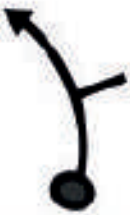	**SPP**
134,8 0,5	178 	**SPP**
135,5 0,7	179 	**!!DPP CP5 aD !!Fichar !Trip a 0,0**
0,0 0,0	180 	**CP5 ¿Trip? Gas (24h) Prox gas a 86 km. !! Radar**

Km	CP 5 - CP 6	Descripción
1,0 1,0	181 	**SPP** Rodibook en ambos sentidos
2,4 1,4	182 	**!!DPP a Izq**
2,9 0,5	183 	**SPP**
10,7 7,8	184 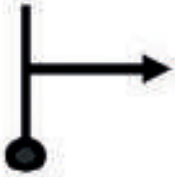	**!! DPP a D** **!PV**
13,2 2,5	185 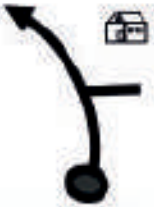	**E3**
13,6 0,4	186 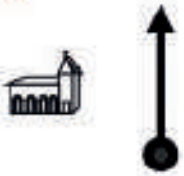	**!Gravilla**

Km	CP 5 - CP 6	Descripción
21,8 8,2	187 	**!! +** **Gravilla**
22,8 1,0	188 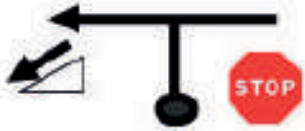	**Carretera** **buena** **SPP**
27,1 4,3	189 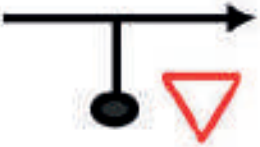	**SPP**
29,7 2,6	190 	**SPP**
36,2 6,5	191 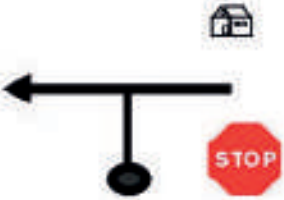	**SPP**
45,9 9,7	192 	**SPP**

Km	CP 5 - CP 6	Descripción
48,5 2,6	193 	**SPP**
49,5 1,0	194 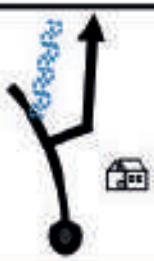	**!!DPP a D** **!PV E3**
51,8 2,3	195 	**Vernet**
52,1 0,3	196 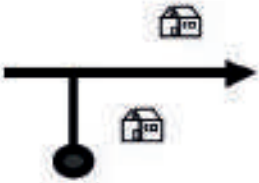	**SPP aD**
55,2 3,1	197 	**SPP**
55,4 0,2	198 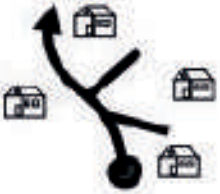	**SPP**

Km	CP 5 - CP 6	Descripción
61,1 5,7	199 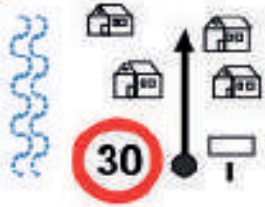	
61,3 *0,2*	200 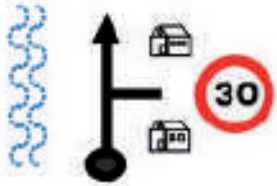	**!!DPP Recto**
61,8 0,5	201 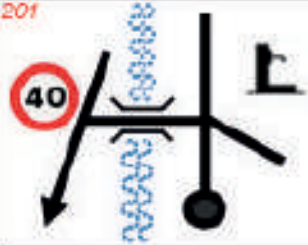	**SPP**
62,4 0,6	202 	**Quedan 200 km. ¡Ya casi lo tenemos!!!**
67,0 4,6	203 	**SPP**
70,5 *3,5*	204 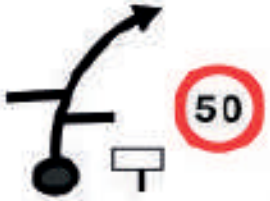	**SPP**

Km	CP 5 - CP 6	Descripción
71,3 0,8	205 	**Gran carretera**
76,3 5,0	206 	**SPP**
76,6 0,3	207 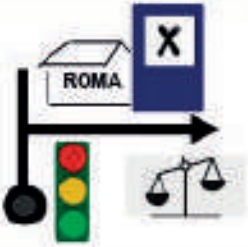	**!!DPP A D Dir Camarasa**
76,9 0,3	208 	**SPP**
77,1 0,2	209 	**SPP**
84,8 7,7	210 	

Km	CP 6 - Vielha	Descripción
85,4 0,6	211 	CP 6 !!Fichar !Trip a 0,0
0,0 0,0	212 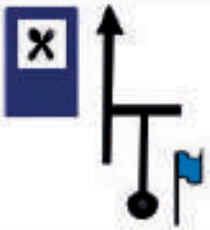	CP 6 ¿Trip? SPP
0,9 0,9	213 	!Gas a Izq (24h) !Prox a 34 Km
2,3 1,4	214 	SPP
4,2 1,9	215 	SPP
4,8 0,6	216 	SPP

Km	CP 6 - Vielha	Descripción
16,3 11,5	217 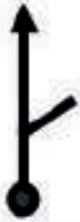	**SPP**
25,0 8,7	218 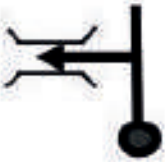	**!!DPP a Izq.**
27,3 2,3	219 	**SPP**
28,9 1,6	220 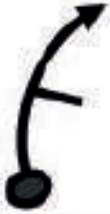	**SPP**
35,1 6,2	221 	!Gas a D !Prox a 48 Km.
35,7 0,6	222 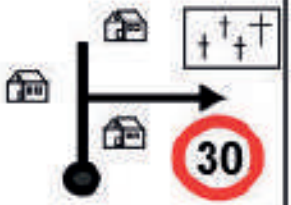	**!! DPP aD** **!PV !E3 Dir** **astronómic**

Km	CP 6 - Vielha	Descripción
37,1 1,4	223 	**SPP**
38,0 0,9	224 	**Parapente**
39,3 1,3	225 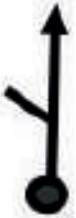	**SPP**
41,0 1,7	226 	**!+ Roto !! Gravilla en 22 Km.**
49,6 8,6	227 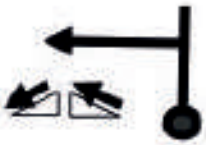	**Imp a Izq +Gravilla +Roto**
50,2 0,6	228 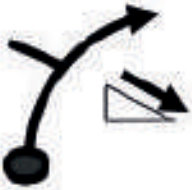	**!! Fuerte bajada con gravilla**

Km	CP 6 - Vielha	Descripción
59,7 9,5	229 	**AD SPP** **!E3 !Roto**
61,1 1,4	230 	**SPP**
61,4 0,3	231 	**SPP**
63,3 1,9	232 	**SPP**
66,2 2,9	233 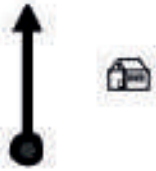	**E3** **Limpio**
67,1 0,9	234 	**SPP**

Km	CP 6 - Vielha	Descripción
68,7 1,6	235 	!!Gravilla
72,1 3,4	236 	**SPP**
74,6 2,5	237 	**SPP**
76,8 2,2	238 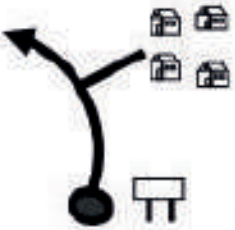	**SPP**
77,0 0,2	239 	Quedan 100 Km. Disfruta, que esto se acaba
79,0 2,0	240 	**A Izq. SPP**

Km	CP 6 - Vielha	Descripción
84,6 5,6	241 	!! Trip a 0,0 !gas a D (24h) Prox a 3 KM
0,0 0,0	242 	A D SPP ¿Trip??
1,0 1,0	243 	SPP
1,5 0,5	244 	Población SPP
2,1 0,6	245 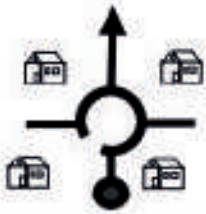	SPP
3,0 0,9	246 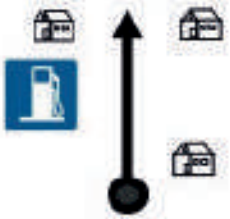	!Gas a Izq. (Cierra 22:00) Prox a 11 Km.

Km	CP 6 - Vielha	Descripción
4,1 1,1	247 	**SPP**
14,3 10,2	248 	!Gas a Izq. (Cierra a 22:00) Prox a 48 Km.
15,2 0,9	249 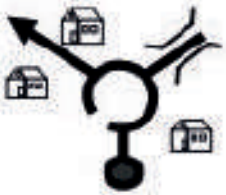	**A Izq.**
20,3 5,1	250 	**SPP**
24,6 4,3	251 	**Recto** **SPP**
32,6 8,0	252 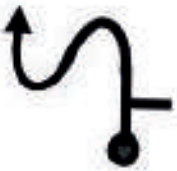	¿Qué tal unas cuantas curvitas???

Km	CP 6 - Vielha	Descripción
35,6 3,0	253 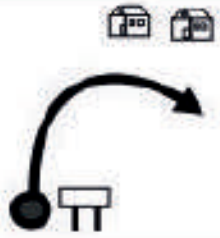	**SPP**
38,2 2,6	254 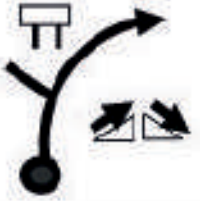	**Puerto 1.335 m**
42,5 4,3	255 	**Puerto 1.230 m**
47,1 4,6	256 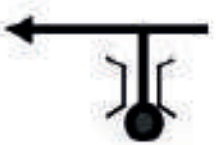	**A Izq.** **SPP**
52,4 5,3	257 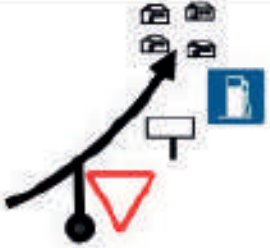	**!Gas a D** **Prox a 5 Km.** **SPP dir Vielha**
55,3 2,9	258 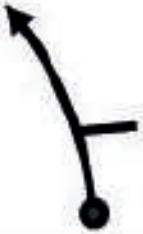	**SPP**

Km	CP 6 - Vielha	Descripción
59,2 3,9	259 	!Gas aD (6-22h)Llegada a 33 Km. **SPP**
61,7 2,5	260 	**SPP**
80,6 18,9	261 	**Túnel**
92,7 12,1	262 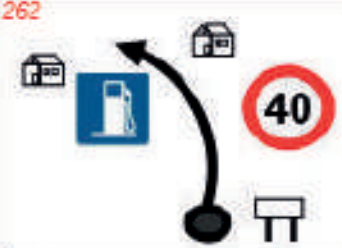	**Vielha**
93,0 0,3	263 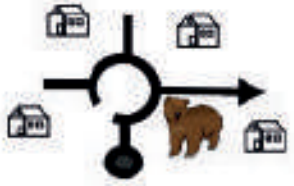	**A D Dir Vaqueira**
93,4 0,4	264 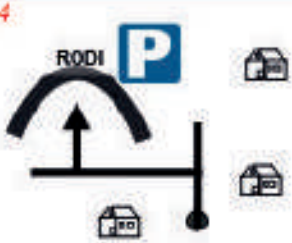	**!DPP Dir P3 P4** **¡Llegada!**

¡Enhorabuena!
Acabas de meterte 661 kilómetros
entre pecho y espalda.
No nos para ni el dichoso virus.
el año que viene, más... y esperamos
que mejor.

RODIBOOK PRO

MICHELIN



RODIBOOK2021

¡AQUÍ EMPIEZA TU AVENTURA!

El 3 y el 4 de septiembre de 2021

Atención, lee detenidamente las notas y abreviaciones antes de empezar el Rodibook 2021.

Abreviaturas del Roadbook:

SPP	Seguir pista principal
DPP	Dejar pista principal
CP	Control de paso
PV	Poco visible
E3	Estrecho
AD	A la derecha
A Izq	A la izquierda
Dir	Dirección
Gas	Gasolinera
IMP	Imperativo, obligatorio
TRIP	Cuentakilómetros